

# Prestwick North Education



## Campus



Updated 07.07.2022

## Prestwick North Educational Campus

**Head Teacher – Glenburn – Mrs Gaynor Hartley**

**Head Teacher – St Ninian’s – Mrs Jacqueline McPeake**

### Travel Plan Co-ordinators

Every School Travel Plan needs to name a person to be responsible for the delivery and updating of the plan – this person is known as the Travel Plan Co-ordinator.

As a shared campus, we have appointed two coordinators, one from each school, who will work collaboratively to ensure maximum participation across the entire Campus Community and the views of all stakeholders are represented.

Our Travel Plan Coordinators are Karen Blackwood (Glenburn) and Jacqueline McPeake (St Ninian’s)

### Mission Statement

Our mission is to create a travel plan that encourages all parents, children and staff to be safe, responsible and healthy when travelling to Prestwick North Education Campus.

### What is a travel plan?

A travel plan is a package of measures designed to promote more sustainable transport choices by encouraging people to develop an active travel habit. This travel plan is designed to encourage people to walk, cycle or scoot to school.

### Our School Travel Plan will aim to:

- Significantly reduce the number of car trips on the school run
- Increase the number of pupils and adults travelling actively to school
- Make school journeys safer
- Reduce school gate congestion
- Reduce pollution in and around school sites
- Promote sustainable transport choices and encouraging families to plan their journeys
- Improve the health and fitness among the whole school community
- Increase road safety skills
- Build/strengthen links with the local community

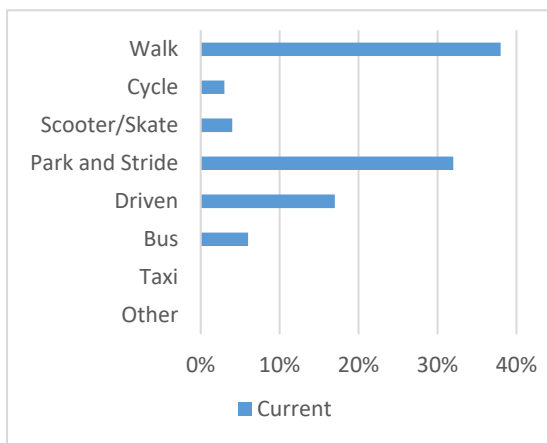
### What do we do to promote Active Travel?

This travel plan will be an active document which will respond to annually collated data around travel patterns.

- We will continue to work with our community to share the benefits of Active Travel.
- We will highlight safe routes to walk/cycle/scoot to school.
- We will hold regular events to promote Active Travel – with incentives for participation.
- We will continue to actively work with our Parent Council in this area.
- We will continue to keep our school and local community informed of progress.

### How do we currently travel?

The following graph shows how pupils travelled to school during the last school year.



Our 2022 travel survey indicated that:-

- 30 % of our children walked to school
- 50% of children were driven
- 20 % of children parked a distance from the school and walked


### How can you help?


- We ask all those using our building to consider their journey to and from our location. We ask you to consider:
  - Can I stop further away from the school and walk the rest of the way?
  - Can I cycle/scoot to school?
  - Can I walk all the way to school?
  - Can I use public transport?


## Sustainable Travel Options


The Plan below shows main bus and rail locations

 Site Location

 Railway station

 Bus Routes 2 & 6  
(Stagecoach Buses)

 Town centre

 Nearest Bus Stops  
to Development



**Example journey times:**


- Number 2 bus - Prestwick, Grangemuir Road (Swimming Pool) to Sherwood Road – 9 mins
- Number 6 bus – Prestwick, Moorfield Road (Biggart Hospital) to Sherwood Road – 8 mins
- Train from Troon to Prestwick Town – 6 mins
- Train from Ayr to Prestwick Town – 5 mins

For the latest information on public transport routes and timetables please visit both the stagecoach and scotrail websites through the following links:

<https://www.stagecoachbus.com/>

<https://www.scotrail.co.uk/>

**The Plan below shows locations of bike and scooter parking at the campus**

 Bike and scooter parking



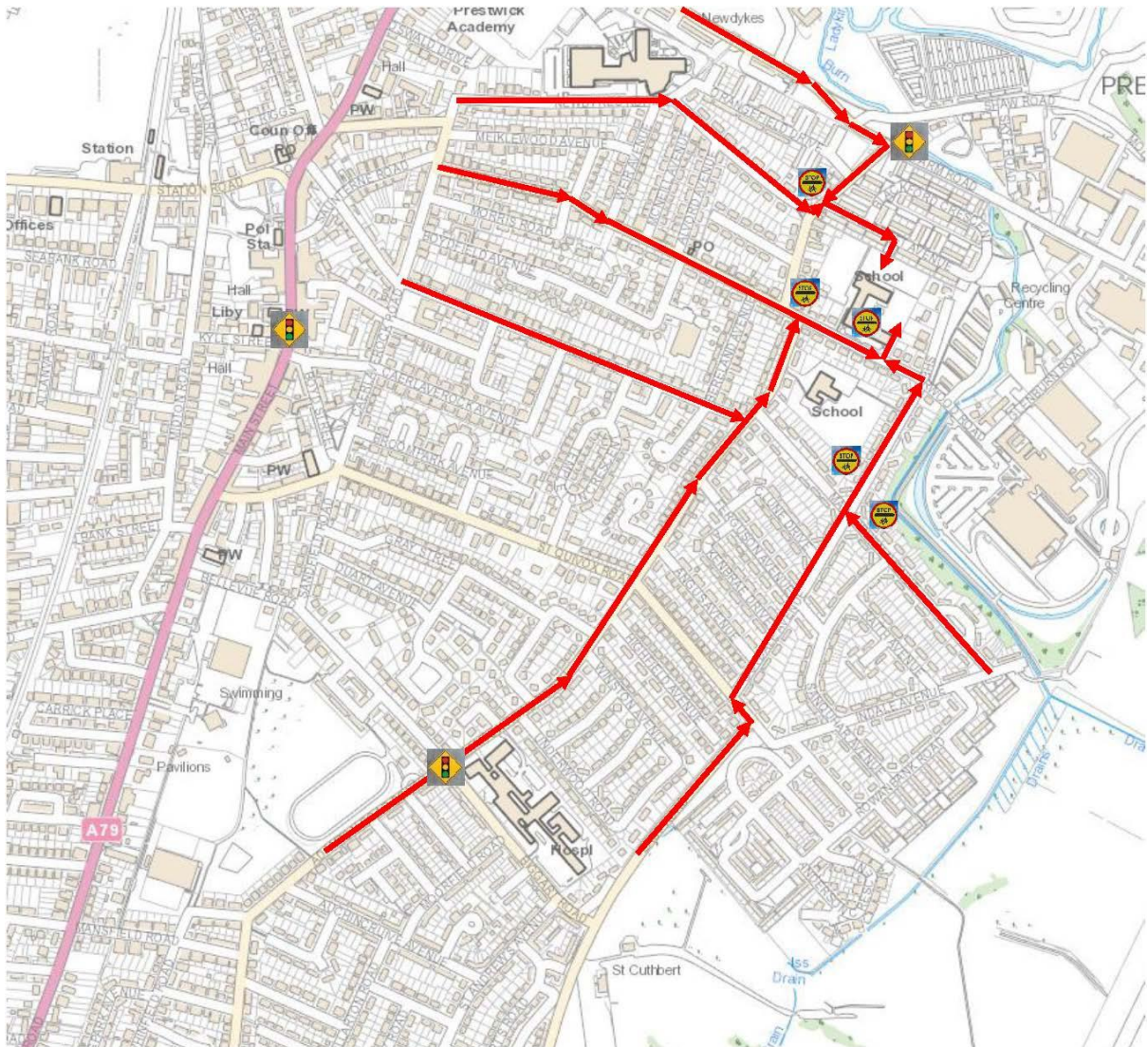
The plan below shows suggested walking routes to Prestwick North Education Campus



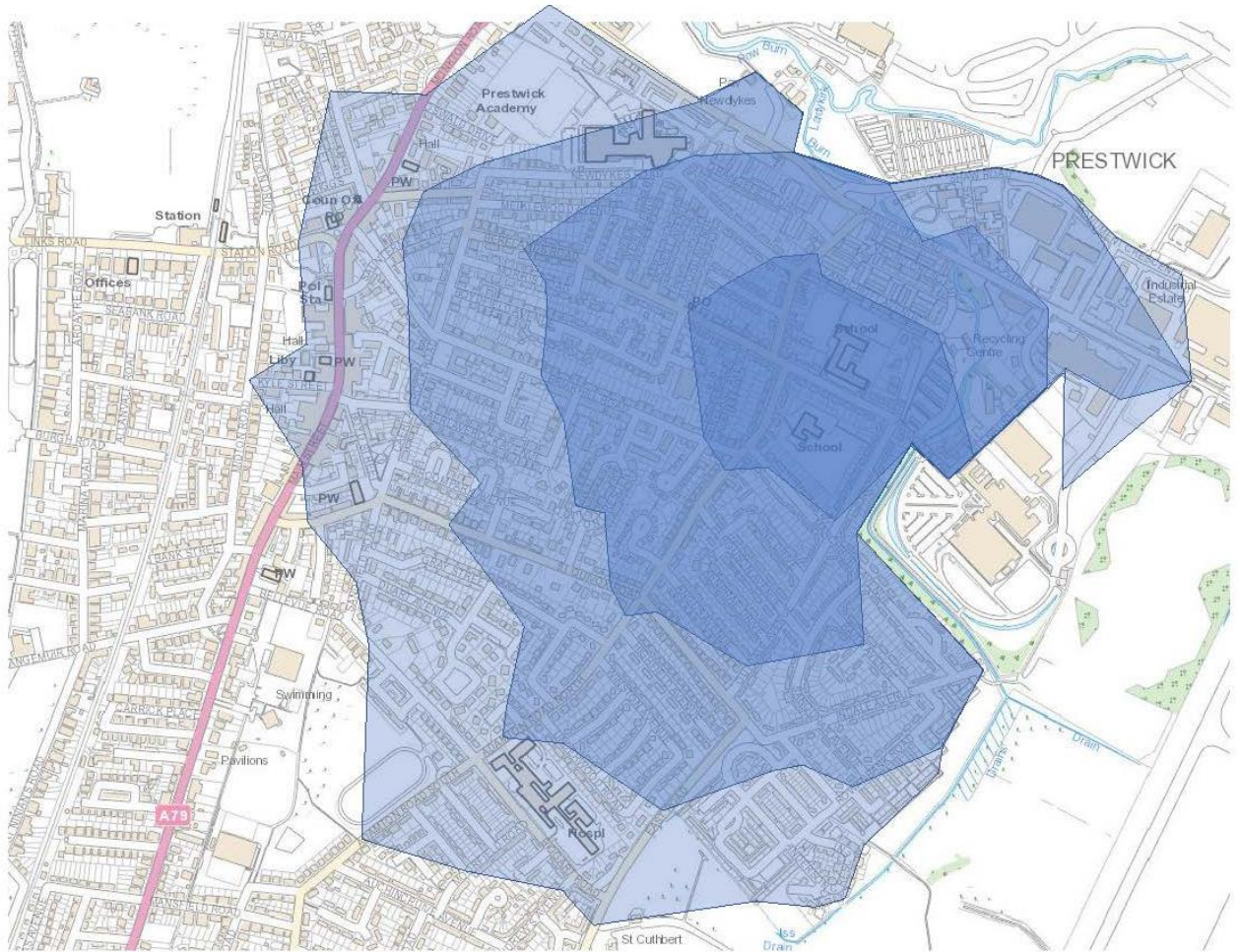
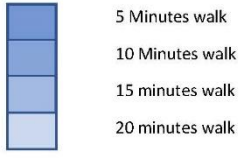
Signalised crossing



School crossing patrol



The plan below shows approximate walking times to the main entrance



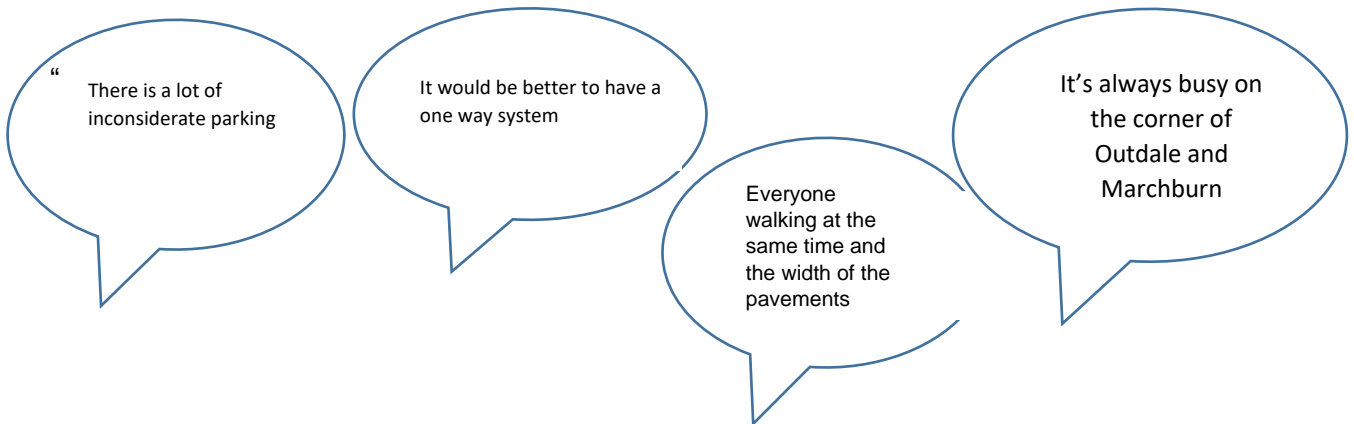
## Targets 2022

- Increase the percentage of pupils walking/cycling/scooting to school by 5% by August 2023;
- Decrease the number of pupils being dropped directly outside the campus and build on this year on year. Target 5% change from car to park and stride by August 2023

## How Do We Achieve This?

To encourage more people to consider their journey to the school, we asked for possible issues around active travel to school

## Primary 7 pupils (Glenburn and St Ninian's)





## Action Plan

<b>1. To ensure the safety of all our pupils, parents and staff around the campus when arriving and leaving school</b>						
	<i>Action</i>	<i>Timescale</i>	<i>By Whom</i>	<i>Method</i>	<i>Monitoring and Review Update</i>	<i>Conclusions/Successful Yes or No</i>
	Can I make one sustainable journey a week instead of travelling by car?	August 2023	Pupils and Parents	Raise awareness with parents through school and SAC social media, through parental letters, emails and groupcall text messages. Also through continued circulation of the revised/monitored travel plan and travel pack		
	St Ninian's pupils to walk the route from old building to new building	June 2022	CT			
	Review the position of school crossing patrols to cover the busy area at Outdale and Marchburn	June 2022	Coordinators	Field research		
	Inform all stakeholders of new position for crossing patrols	June 2022	Coordinators	Travel Information leaflet, emails, Assemblies, Social media		
	Road safety awareness for all children	August 2022	All staff	Class lessons/assemblies		
	Encourage use of helmets for cycling and scooting.	August 2022	All school staff	Raise awareness of dangers with both children and parents through class		

				lessons, assemblies and social media		
	Ongoing campaign to raise parental awareness of the dangers of inconsiderate parking on Sherwood Road	August 2022	Coordinators	Raise awareness with parents through school and SAC social media, through parental letters, emails and groupcall text messages. Also through continued circulation of the revised/monitored travel plan and travel pack		

**2. To encourage more pupils to walk, cycle or use their scooters to, or at least part of the way, to school which will have added health benefits for all**

	<i>Action</i>	<i>Timescale</i>	<i>By Whom</i>	<i>Method</i>	<i>Monitoring and Review Update</i>	<i>Conclusions/Successful Yes or No</i>
	5% move from car to park and stride.	August 2022	Coordinators	Raise awareness with parents through social media		
	Increase the percentage of pupils walking/cycling/scooting to school by 5%	August 2023	All school staff	Continued parental comms and introducing the importance of safety and sustainability through class lessons, assemblies and social media		
	Continue Cycle Training in school.	On going	Bikeability links School staff	Continue Cycle Training in school.		

	Ensure sufficient storage areas for bikes and scooters	September 2022	Coordinators New school plans	Ensure this is in place for September		
	Promote healthy travel to school where appropriate	On going	Coordinators JRSO	Assemblies, social media, committees		
	Continue classroom activities to build awareness of sustainable travel and its impact on health and air quality.		Teaching staff Parental support			

## Monitor and Review our Plan

As previously mentioned the Travel Plan is a “living document” and will evolve each year to make sure it continues to meet the needs of the school. In order to achieve this there will require to be an annual process of monitoring and review undertaken jointly by Karen Blackwood/Craig Martin and Jacqueline McPeake (our Travel Plan Co-ordinators).

So what will this involve?

### Monitoring

Twice every year the school will undertake a “hands up” survey of all pupils and a parental survey through email to record how they typically travel to and from school each day. This will give us a way to compare how travel habits may be changing over time.

Information will also be gathered on what Travel Plan initiatives have influenced staff and pupils to change modes of travel and this information will be used to inform the strategy going forward.

The results of this survey will be published annually for all stakeholders

### Review:

The review relates to the package of measures which has been identified and implemented to help achieve our targets.

With this being the first year in our new Educational Campus, we will review the success of our targets by May 2023.

The contents of the Travel Plan will be updated to reflect the ongoing monitoring and review work. Any targets that are not achieved will be reviewed by the coordinators and may be removed or changed periodically. Additional targets may also be added.

A draft of the updated travel plan will be shared annually with the parent council for review and comment.

## Useful contacts

### School Travel Contacts

<p><b>Glenburn:</b></p> <p><b>Karen Blackwood / Craig Martin</b>  <b>Tel:</b> 01292 473452  <b>Email:</b> <a href="mailto:glenburn.mail@south-ayrshire.gov.uk">glenburn.mail@south-ayrshire.gov.uk</a></p>	<p><b>St Ninian's:</b></p> <p><b>Jacqueline McPeake</b>  <b>Tel:</b> 01292 473457  <b>Email:</b> <a href="mailto:stninians.mail@south-ayrshire.gov.uk">stninians.mail@south-ayrshire.gov.uk</a></p>
--	---

### Useful Websites (Click on logo)

Organisation	Link
<p><b>Glenburn Primary</b></p> 	<p><a href="http://www.glenburn.sayr.sch.uk">www.glenburn.sayr.sch.uk</a></p>
<p><b>St Ninian's Primary</b></p> 	<p><a href="http://StNinian'sPrimaryandEarlyYearsCentre.glowscotland.org.uk">St Ninian's Primary and Early Years Centre (glowscotland.org.uk)</a></p>
<p><b>Sustrans</b></p> 	<p><a href="http://Home-Sustrans.org.uk">Home - Sustrans.org.uk</a></p>
<p><b>Road Safety Scotland</b></p> 	<p><a href="http://RoadSafetyScotland">Road Safety Scotland</a></p>
<p><b>Traveline Scotland</b></p> 	<p><a href="http://TravelineScotland">Traveline Scotland  </a></p>
<p><b>Ayrshire Roads Alliance Blog</b></p> 	<p><a href="http://OurJuniorRoadSafetyOfficers-AyrshireRoadsAllianceBlog">Our Junior Road Safety Officers – Ayrshire Roads Alliance Blog</a></p>
<p><b>JRSO</b></p> 	<p><a href="http://ALLTOGETHERFORROADSAFETY.jrso.com">ALL TOGETHER FOR ROAD SAFETY (jrso.com)</a></p>