

Maybole Community Campus— Temporary Access Arrangements During Construction

During August 2023 construction of the Campus will be entering the demolition phase, where the old Carrick Academy will be demolished to form the completed Campus car park and additional recreation areas. During this Phase the main entrance point for pupils and visitors to the Campus will be from Kirkoswald Road as shown by the green arrow on the plan. **There will be no access to the Campus from Whitefaulds Avenue.**

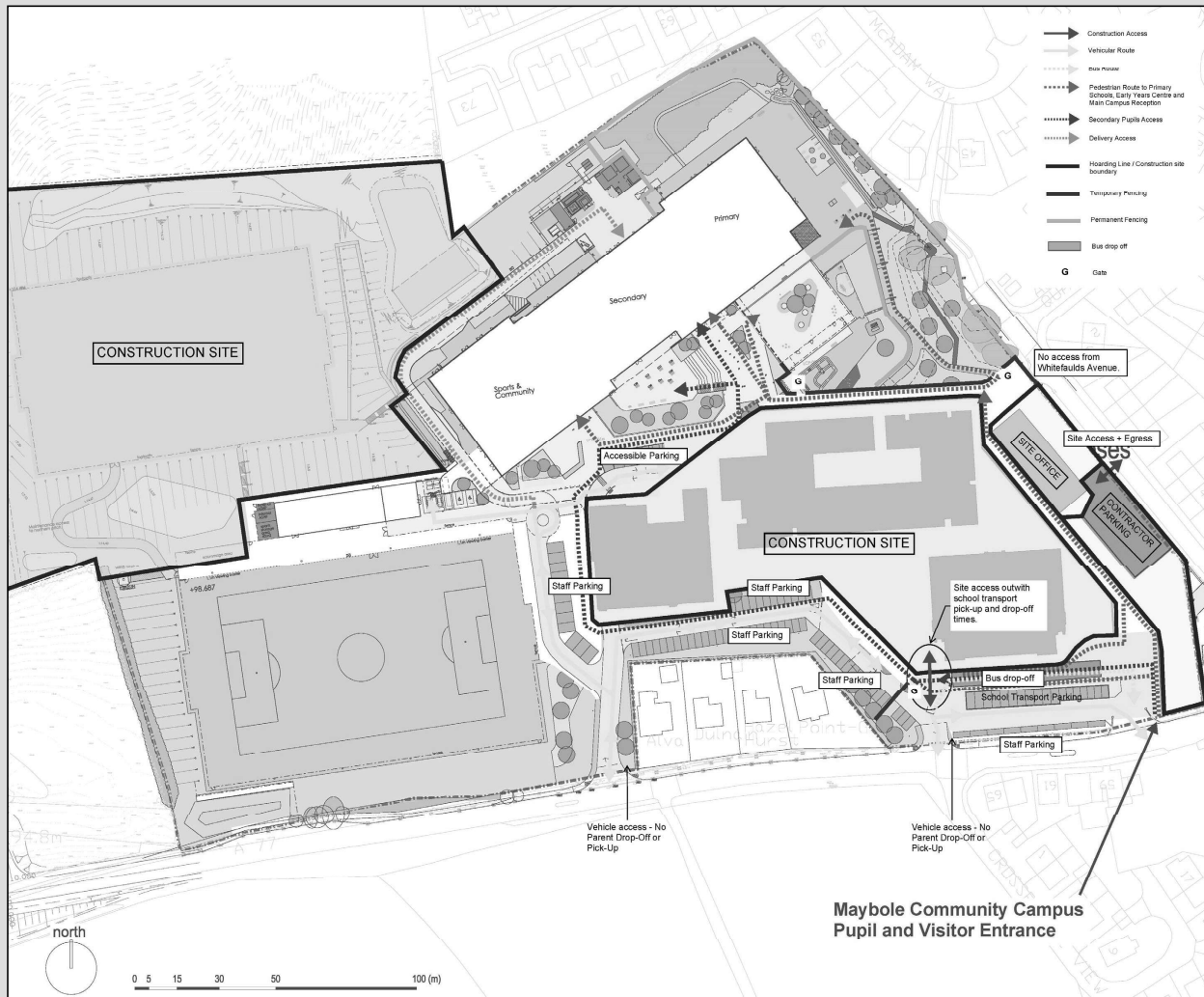
Once inside the Campus grounds separate designated routes for secondary and primary pupils are provided. The pedestrian route to the primary schools, early years centre and main Campus reception will route north towards the Campus building, as denoted by the pink arrows on the plan.

Secondary pupils will route west adjacent to the bus drop off area, as shown by the purple arrows.

All pedestrian routes within the Campus will be appropriately signed and fenced off from the active construction zones.

During the demolition phase there will be no access for parent drop off or pick up. To avoid congestion on Kirkoswald Road parents are requested to use the identified park and stride locations and not park along Kirkoswald Road.

Those pupils arriving by school transport will be dropped off within the designated bus drop-off area within the campus grounds then directed to either the primary or secondary pedestrian route.



Welcome to Maybole Community Campus

Think "healthy living" before you travel - every time you use your legs it does you and the environment good!

Supporting active travel will benefit the school, the local community and the wider area by reducing traffic and congestion.

Maybole Community Campus is committed to promoting safer, active and sustainable travel with a key emphasis on reducing the number of journeys made by private vehicles.

This leaflet provides information on walking and cycling routes to school. Your closest bus stops and available bus services.



Active Travel Benefits for all:-

- Pupils**

 - Improved health, fitness and wellbeing through walking, scooting and cycling
 - Helps to improve travel awareness and develop road skills
 - Active travel can increase concentration by up to four hours and 15 minutes exercise can improve a child's mood.
- For the School**

 - Reduced traffic congestion around the school
 - Helping to Improve safety around the school
 - Develop and establish walking and cycling routes
 - Complementing a number of government initiatives such as Eco Schools
- For Families**

 - Improves health and fitness through increase activity levels.
 - Reduced time spent driving to school, especially on congested roads
 - Increased quality time and exercise together on the walk to school
- For the Local Community**

 - Reducing congestion around the school
 - Improving the local environment by reducing air and noise pollution
 - Improved walking routes for the community

Travel Plan Aims

- Reduce the impact and frequency of car travel to and from the Campus
- Encourage those who aren't currently travelling by sustainable modes to do so;
- Improve the health and wellbeing of pupils by encouraging more active travel modes ; and
- Improve the quality and safety of the journey to school for pedestrians and cyclists .

Remember if you live too far away or don't have time to walk the whole way to school try 'Park and Stride'. Park the car away from the school and walk the last 10-15 minutes. Suggested 'Park and Stride' locations are shown overleaf.

Public Transport

Maybole is served by Stagecoach services (58,60,358,360,361) which provide links to Ayr, Girvan, Straiton and surrounding towns of Minishant, Dunue and Kirkoswald included within the catchment area.

The closest bus stop to the campus is located on Culzean Road within 450m, around a 5 minute walk from the campus.

Bus services from this stop provide a connection to Girvan, Turnberry and Maidens. Additional services (58,358,361) are available from the bus stop located adjacent to Maybole Railway Station which is less than a 10 minute walk from the campus.

Published timetables are often subject to revision and further information is available from:

Traveline - www.travelinescotland.com
Stagecoach - www.stagecoachbus.com

ScotRail provides regular train services from Maybole Station, which is located less than a 10 minute walk from the Campus.

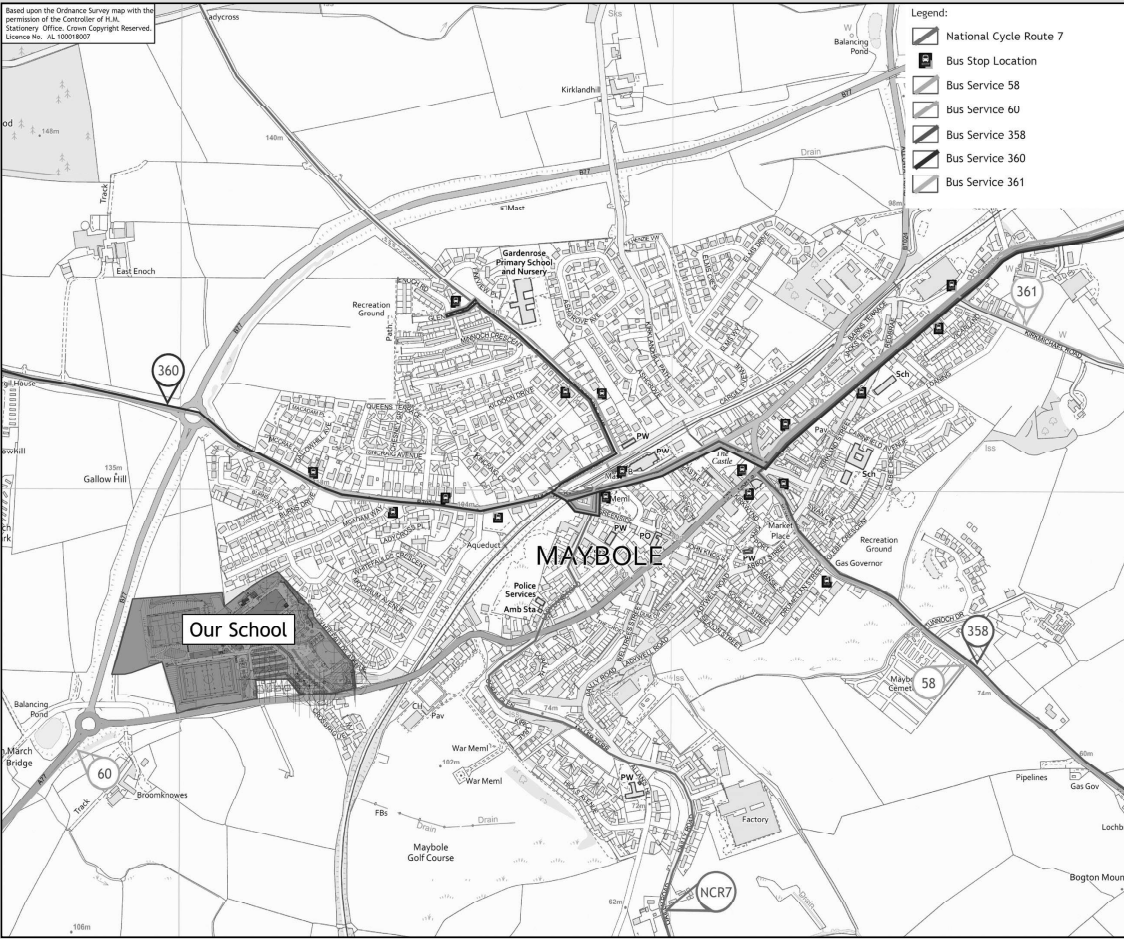
Rail services to Maybole operate from Ayr on an hourly service.

Daily return tickets from Ayr to Maybole range from £4.20 to £6.40 depending on time of travel. Weekly tickets for £24.40 or monthly for £93.70 allow anytime travel.

Further information is available from:
Scotrail - www.scotrail.co.uk

Cycling

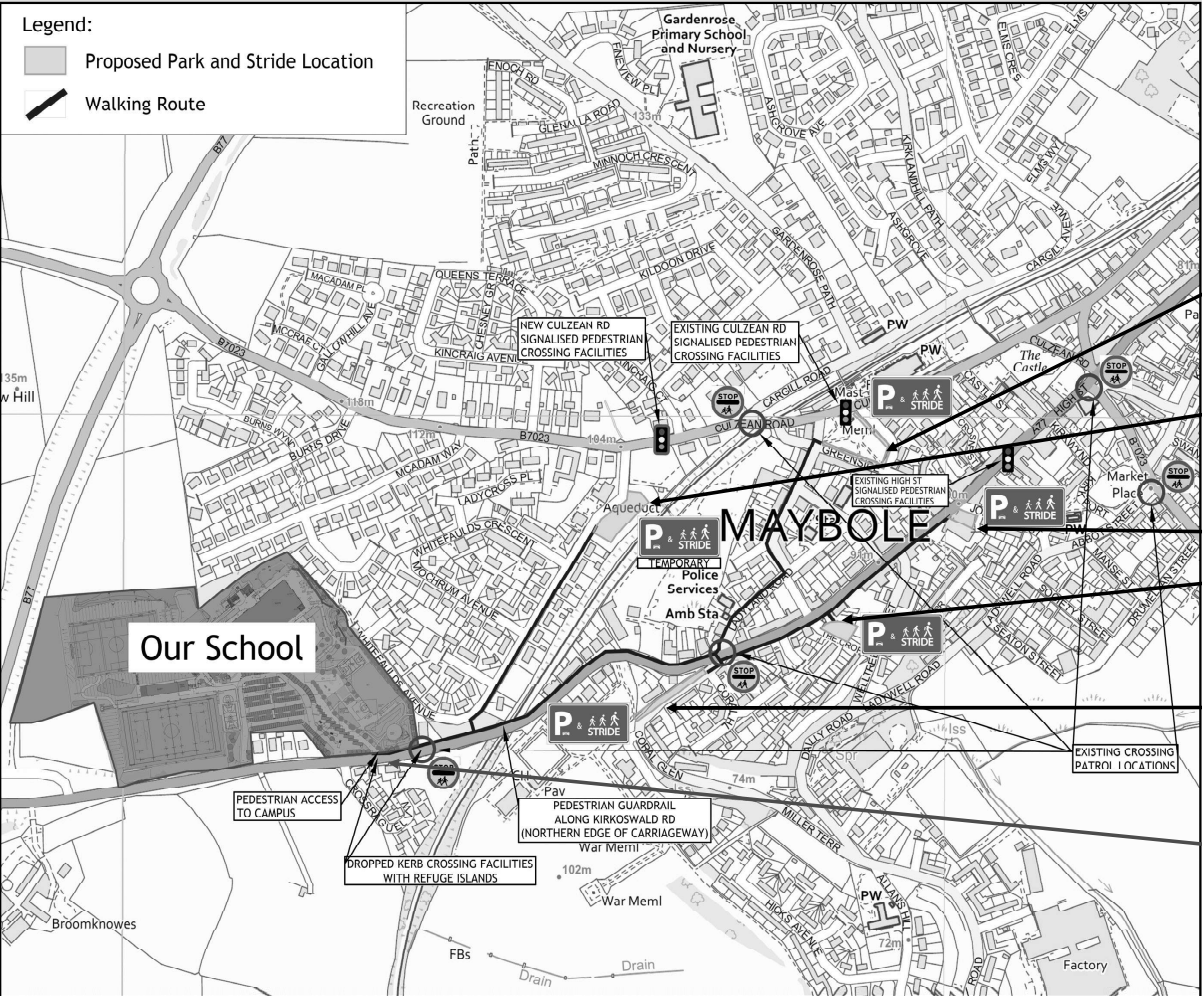
National Cycle Route (NCR) 7 Troon to Maybole passes through Maybole routing within 400m of the campus. As it routes through Maybole NCR 7 is mostly on-road. The neighbouring residential streets also provide an opportunity for cycling to school.



Legend:

Proposed Park and Stride Location

Walking Route



Walking

Walk to school as often as you can. It is great exercise and reduces traffic around the campus. This makes it safer, reduces petrol costs and helps our environment.

Park and Stride

If you live too far away or don't have time to walk to school try 'Park and Stride'. Instead of driving to the school gate, park the car away from the campus and walk the last 10-15 minutes. There are parking spaces available at Greenside, on-street parking at Coral Glen and designated car parks at The Croft, Maybole Town Hall and a further temporary facility at Whitefaulds Avenue. Alternatively, you could park at a friends house and walk with them. This will help reduce traffic around the school and is a great way to get regular exercise.

Park and Stride from Greenside, a 10 minute walk.

Temporary Park and Stride from Whitefaulds Avenue, a 6 minute walk.

Park and Stride from Maybole Town Hall less than a 10 minute walk.

Park and Stride from The Croft car park in less than a 7 minutes' walk.

Park and Stride from Coral Glen in less than 6 minutes' walk.

Never park or stop your car on the yellow zig zag lines outside the school gate. They are there to keep everyone safe and can be enforced.

Remember, even if you travel by public transport you can still get involved in 'Park and Stride' by getting off a couple of stops earlier and walking the rest of the way!

Did you know? Ten minutes is the recommended minimum duration of physical activity that will have a positive contribution too our health. 'Park and Stride' is therefore a step towards heathier, happy children and less congestion around our Campus.

