

**Railway  
station**

**Level  
crossing**

**Motorway**

**Trunk or  
main road**

**Footpath**

**Bridleway**

**National  
Trail/  
Long  
Distance  
Path;  
Recreational  
Path**

**Camp  
site/  
caravan  
site**

**Viewpoint**

**Picnic  
site**

**Access  
information  
point**

**Building of  
historic  
interest**

**Recreation/  
leisure/  
sports  
centre**

**Museum**

**Site of  
battle**

**Castle/  
fort**

**Cadw:  
Welsh  
Historic  
Monuments**

**Historic  
Scotland**

**English  
Heritage**

**National  
Park  
boundary**

**Nature  
reserve**

**Access land  
in woodland  
area**

**Access land  
boundary  
and tint**

**Cycle  
trail**

**Information  
centre**

**Telephone**

**Parking**

**Garden/  
arboretum**





© 34

PO


1:25 000 scale Explorer®

© 33

Sch


1:25 000 scale Explorer®

© 32




1:25 000 scale Explorer®

© 31




1:25 000 scale Explorer®

© 30




1:25 000 scale Explorer®

© 29



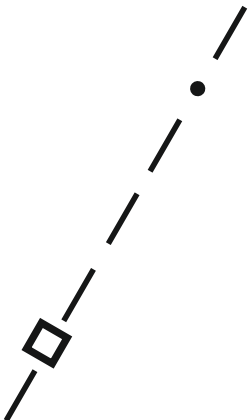
1:25 000 scale Explorer®

© 40




1:25 000 scale Explorer®

© 39




1:25 000 scale Explorer®

© 38




1:25 000 scale Explorer®

© 37



1:25 000 scale Explorer®

© 36




1:25 000 scale Explorer®

© 35

PC

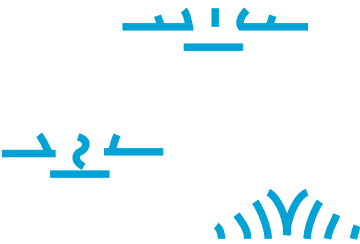
1:25 000 scale Explorer®

© 46




1:25 000 scale Explorer®

© 45




1:25 000 scale Explorer®

© 44



1:25 000 scale Explorer®

© 43



1:25 000 scale Explorer®

© 42

W  
Spr


1:25 000 scale Explorer®

© 41

FB

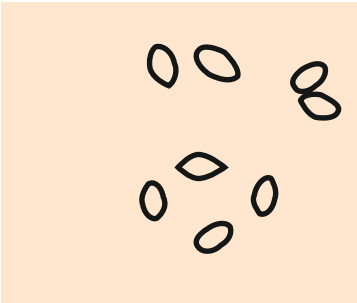
1:25 000 scale Explorer®

© 52




1:25 000 scale Explorer®

© 51



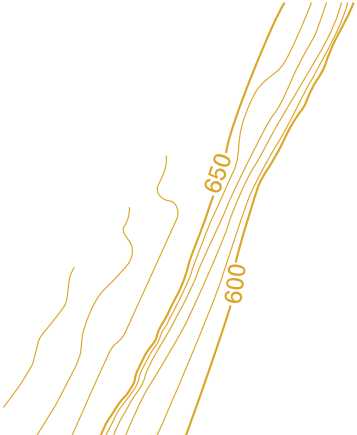
1:25 000 scale Explorer®

© 50




1:25 000 scale Explorer®

© 49




1:25 000 scale Explorer®

© 48



1:25 000 scale Explorer®

© 47



1:25 000 scale Explorer®

© 13

© 12

© 11

© 10

© 9

© 8

© 7

© 6

© 5

© 4

© 3

© 2

© 1

© 26

© 25

© 24

© 23

© 22

© 21

© 20

© 19

© 18

© 17

© 16

© 15

© 14

© 27

© 28

© 29

© 30

© 31

© 32

© 33

© 34

© 35

© 36

© 37

© 38

© 39

© 40

© 41

© 42

© 43

© 44

© 45

© 46

© 47

© 48

© 49

© 50

© 51

© 52

1:25 000 scale Explorer®  
Map Symbol Flashcards

For further information, contact the Education Team,  
Ordnance Survey, Adanac Drive, Southampton  
SO16 0AS.  
© Crown copyright