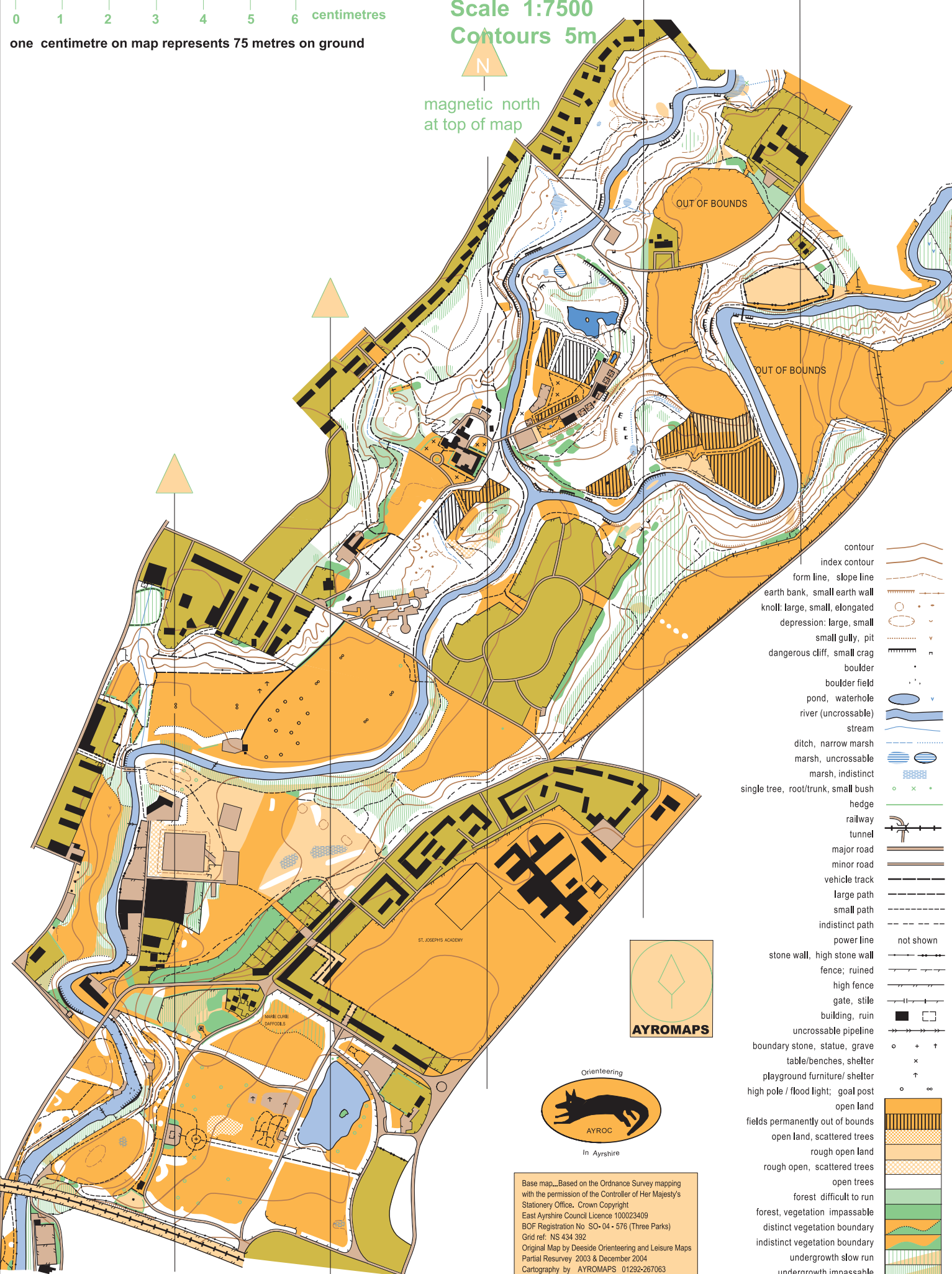


Kilmarnock Three Parks

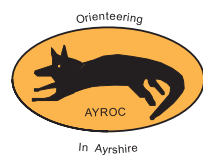

Scale 1:7500
Contours 5m



magnetic north
at top of map



- contour
- index contour
- form line, slope line
- earth bank, small earth wall
- knoll: large, small, elongated
- depression: large, small
- small gully, pit
- dangerous cliff, small crag
- boulder
- boulder field
- pond, waterhole
- river (uncrossable)
- stream
- ditch, narrow marsh
- marsh, uncrossable
- marsh, indistinct
- single tree, root/trunk, small bush
- hedge
- railway
- tunnel
- major road
- minor road
- vehicle track
- large path
- small path
- indistinct path
- power line
- stone wall, high stone wall
- fence; ruined
- high fence
- gate, stile
- building, ruin
- uncrossable pipeline
- boundary stone, statue, grave
- table/benches, shelter
- playground furniture/ shelter
- high pole / flood light; goal post
- open land
- fields permanently out of bounds
- open land, scattered trees
- rough open land
- rough open, scattered trees
- open trees
- forest difficult to run
- forest, vegetation impassable
- distinct vegetation boundary
- indistinct vegetation boundary
- undergrowth slow run
- undergrowth impassable
- settlement (Out of bounds)
- paved area with distinct boundary



Base map...Based on the Ordnance Survey mapping with the permission of the Controller of Her Majesty's Stationery Office. Crown Copyright
 East Ayrshire Council Licence 100023409
 BOF Registration No SO-04-576 (Three Parks)
 Grid ref: NS 434 392
 Original Map by Deeside Orienteering and Leisure Maps
 Partial Resurvey 2003 & December 2004
 Cartography by AYROMAPS 01292-267063
 Copyright: Ayrshire Orienteering Club & Outdoor Learning East Ayrshire

Possession of this map does not imply a right of access for orienteering or any other purpose. Permission from the landowner must be obtained.. The representation of a track or path does not indicate a right of way.