











































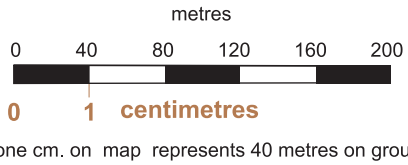


Legend/Key

-  contour
-  index contour
-  form line
-  slope line
-  earth bank
-  knoll: large, small
-  dangerous cliff
-  boulder field
-  pond
-  river (uncrossable)
-  indistinct marsh
-  distinct boundary, hardstand edge
-  hedge
-  single tree
-  tree trunk
-  bush
-  railway
-  tunnel
-  major road
-  minor road
-  surfaced path, steps
-  large path
-  small path
-  stone wall
-  high stone wall
-  fence
-  high fence
-  building; ruin
-  uncrossable pipeline
-  seat
-  playground furniture
-  statue
-  open land
-  open land, scattered trees
-  rough open land
-  open trees
-  forest difficult to run
-  forest impassable
-  distinct vegetation boundary
-  indistinct vegetation boundary
-  undergrowth slow run
-  undergrowth impassable
-  settlement (Out of bounds)
-  paved area

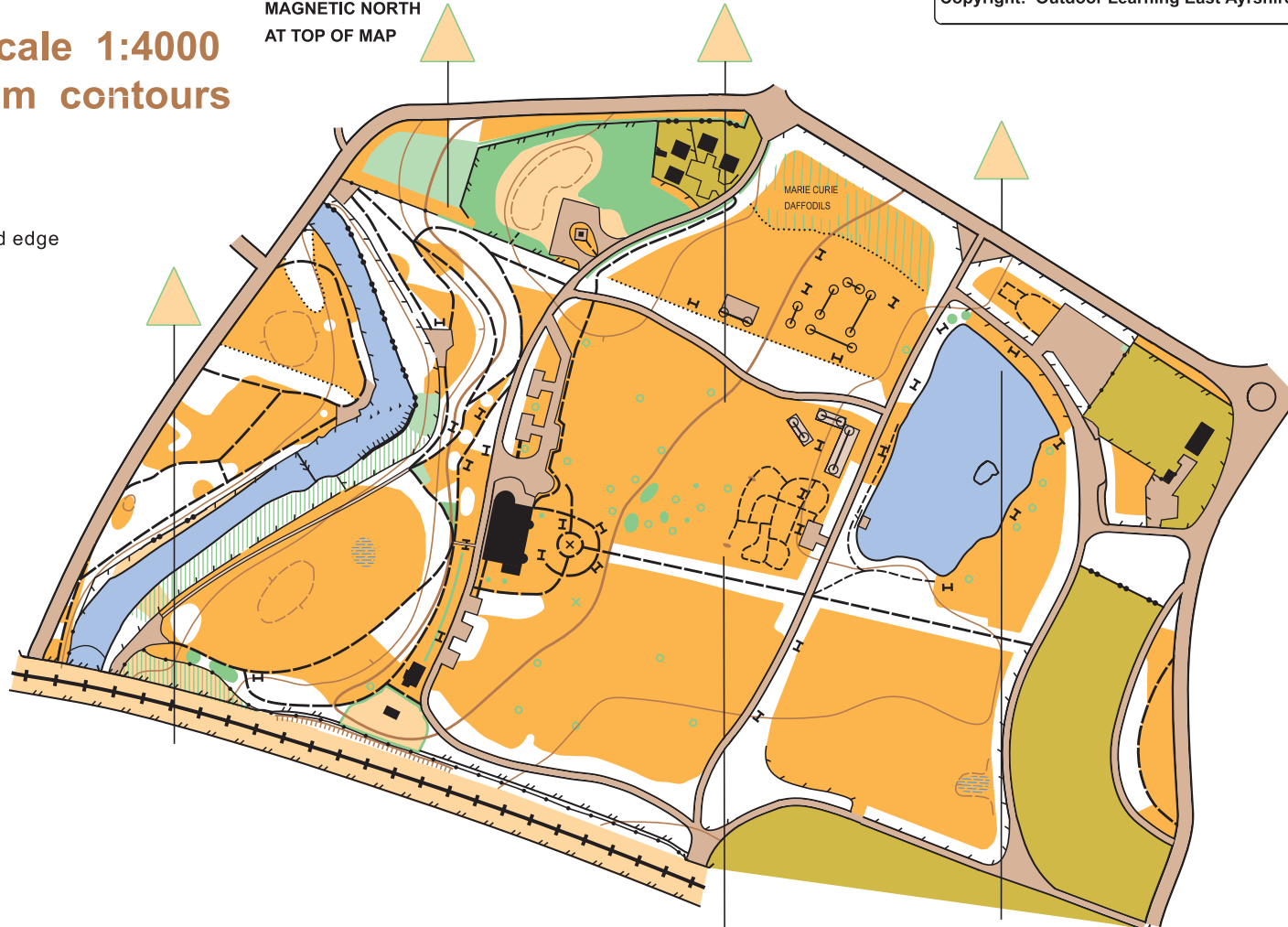


Kay Park

This orienteering map was surveyed and drawn by Ayromaps.
 Partial update May 2009 by Pat Flanagan AYROC
 This map is based on Ordnance Survey material. Crown Copyright.
 East Ayrshire Council Licence 100023409
 BOF Registration No. SO - 04 - 576 (Park 2)
 Copyright: Outdoor Learning East Ayrshire REV: MAY 2009

Scale 1:4000
5m contours

MAGNETIC NORTH
AT TOP OF MAP



1	2	3	4	5	6	7	8	9	10
11	12	13	14	15	16	17	18	19	20