

























Newmilns Primary School

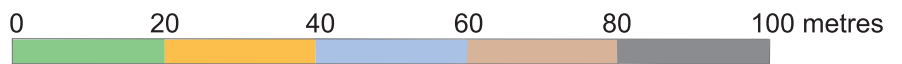
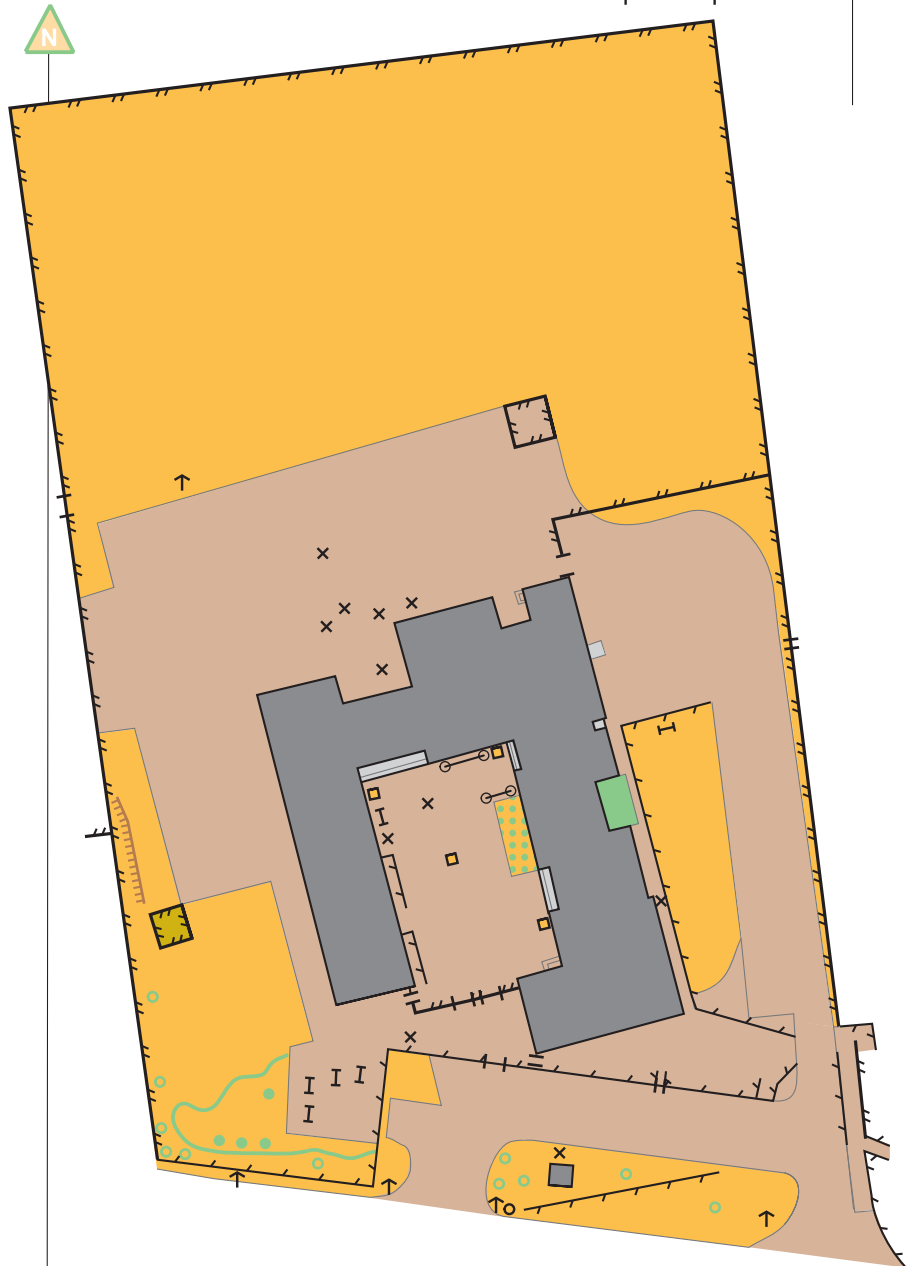
Scale 1:1000



Magnetic north 2008
at top of map

Legend/key

-  open land (grass area)
-  garden area
-  dense vegetation
-  hard paved area
-  out of bounds area
-  building
-  covered area
-  edge of paved area
-  small shrub line
-  small slope
-  steps
-  footpath
-  fence
-  high fence
-  gate: small, large
-  post or lamp post
-  sign post
-  flower box
-  drain cover
-  seat
-  bicycle rack
-  shrub or small tree
-  large tree



1 cm. on map represents 10 metres on ground

This orienteering map was surveyed and drawn by Ayromaps tel: 07789-425284 March 2008.
Based upon Ordnance Survey material. Crown Copyright. East Ayrshire Council Licence No. 100023409
© Map Copyright: Newmilns Primary School. British Orienteering Reg. No. SO-08-874 Grid Ref: N 523 372

1	2	3	4	5	6	7	8	9	10
----------	----------	----------	----------	----------	----------	----------	----------	----------	-----------