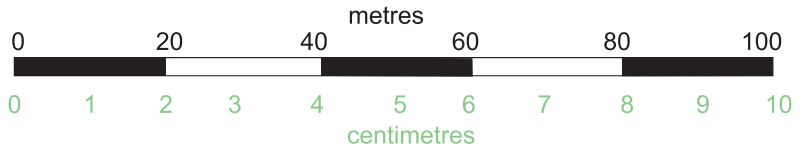


Dunlop Primary School (2010)

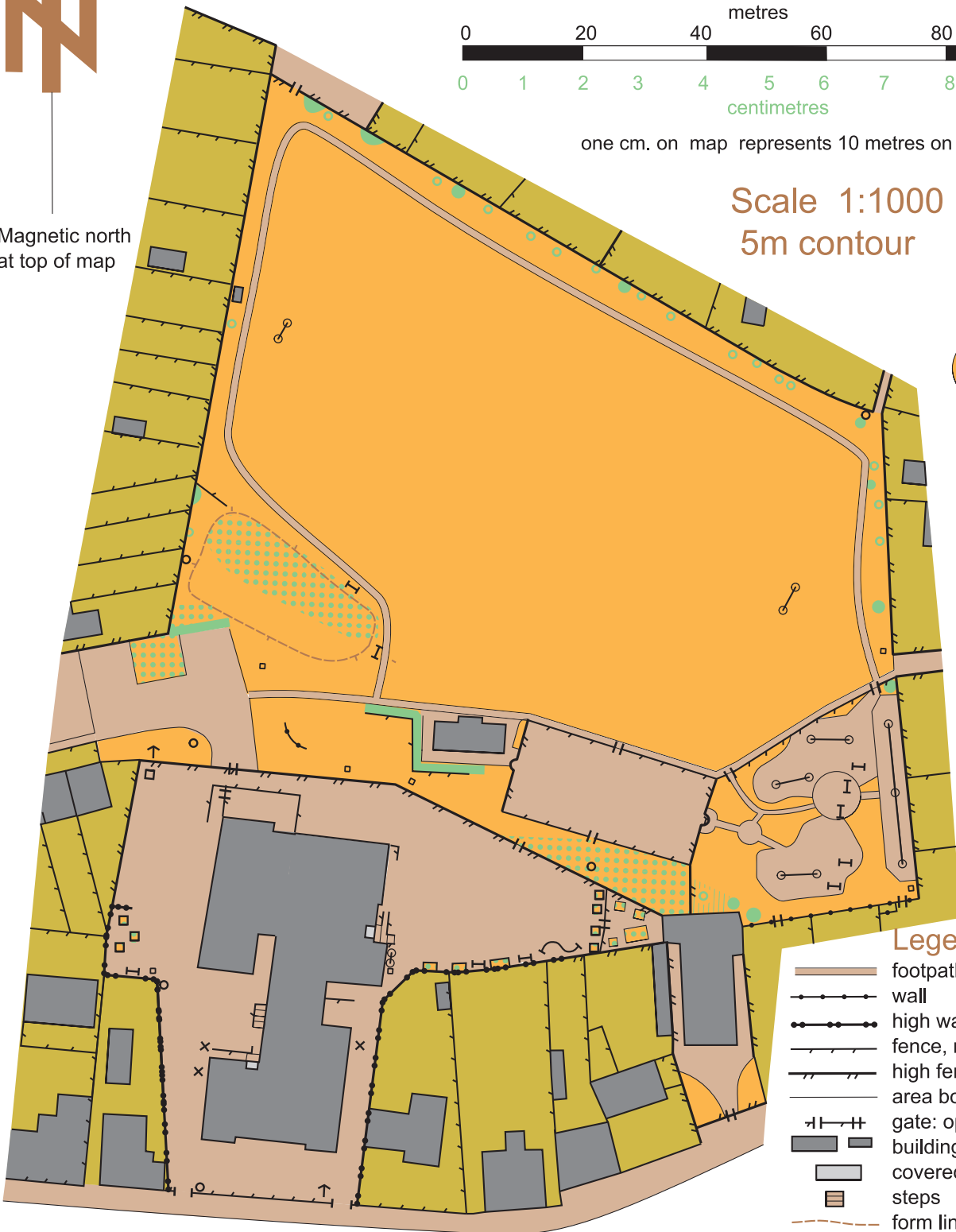
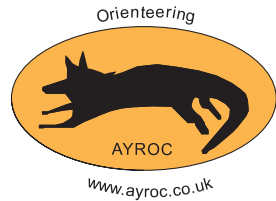


Magnetic north
at top of map



one cm. on map represents 10 metres on ground

Scale 1:1000
5m contour



Legend/Key

- footpath
- wall
- high wall
- fence, railing
- high fence
- area boundary
- gate: open, closed
- building; large, small
- covered area
- steps
- form line (small contour)
- seat/table
- bin
- flower box
- pole
- sign post
- goal posts, playground furniture
- drain cover
- hedge
- tree
- bush

This orienteering map was updated by Ayrshire
Orienteering Club www.ayroc.co.uk in Nov. 2010.
This map is based on Ordnance Survey material.
Crown Copyright. East Ayrshire Council Licence
100023409.
BOF Registration No. SO - 04 - 575
Copyright: Dunlop Primary School
GRID REF: NS 408 494

- grass area
- grass area with shrubs
- undergrowth
- paved area
- private property out of bounds

1	2	3	4	5	6	7	8	9	10
---	---	---	---	---	---	---	---	---	----