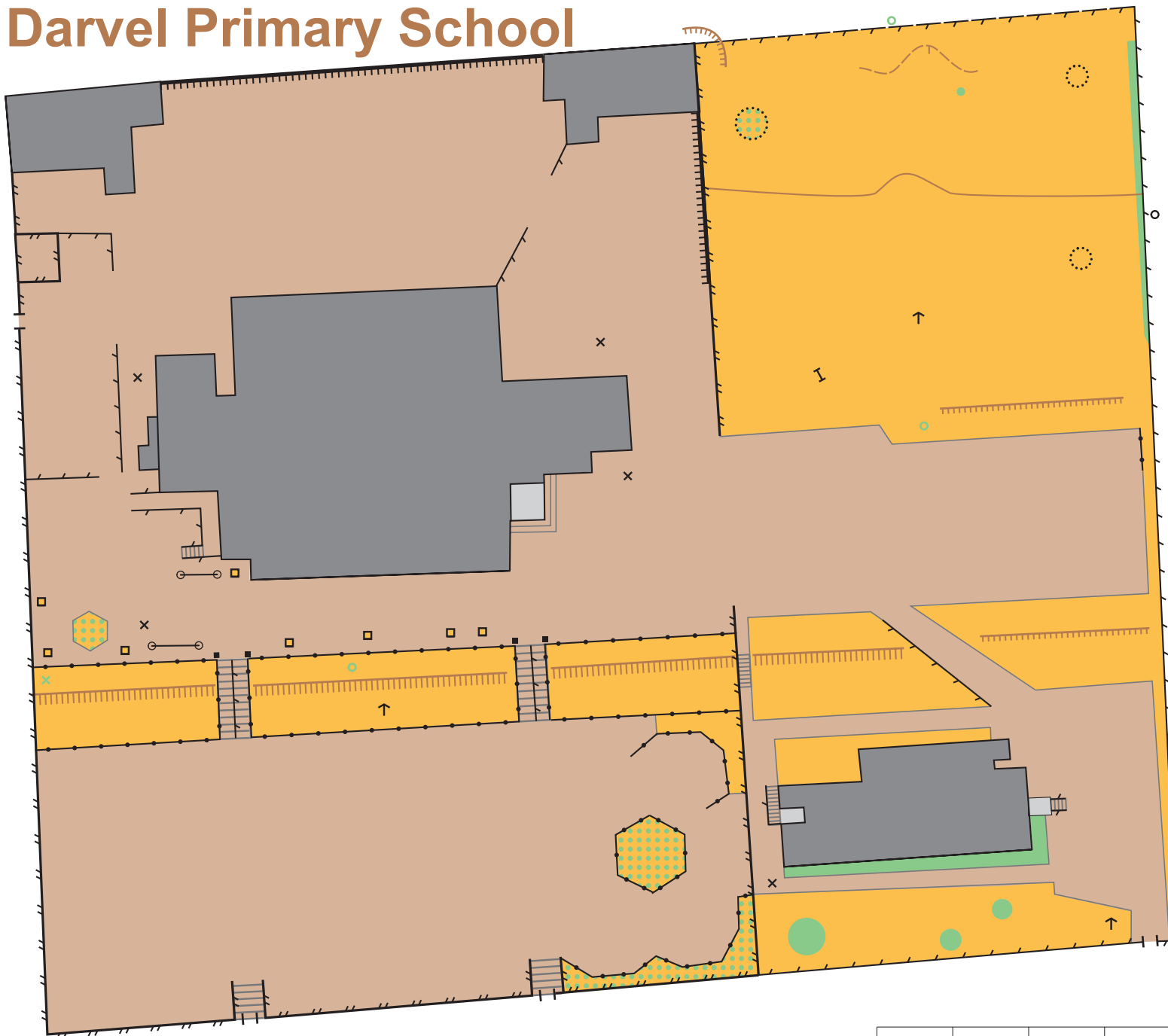
































Darvel Primary School

Scale 1:500



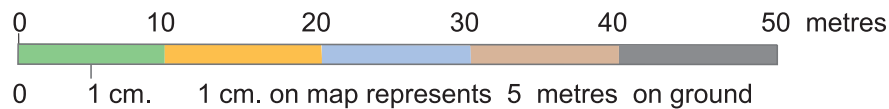
Magnetic north
2008
at top of map

Legend/key

- open land (grass area) 
- garden area 
- dense vegetation 
- hard paved area 
- building 
- covered area 
- edge of paved area 
- small shrub line 
- contour 
- form line (small contour) 
- slope line: large, small 
- footpath 
- steps 
- wall 
- retaining wall 
- fence 
- ruined fence 
- high fence 
- gate 
- pillar 
- pole or post 
- sign post 
- flower box 
- drain cover 
- cane enclosure 
- seat 
- bicycle rack 
- large tree 
- shrub or small tree 
- tree stump 



This orienteering map was surveyed and drawn by Ayromaps
tel: 07789-425284 March 2008. Based upon Ordnance Survey
material. Crown Copyright. East Ayrshire Council Licence
No. 100023409. Map Copyright: Darvel Primary School.
British Orienteering Reg. No. SO-08-871 Grid Ref: NS 562 378



1	2	3	4	5	6	7	8	9	10
---	---	---	---	---	---	---	---	---	----