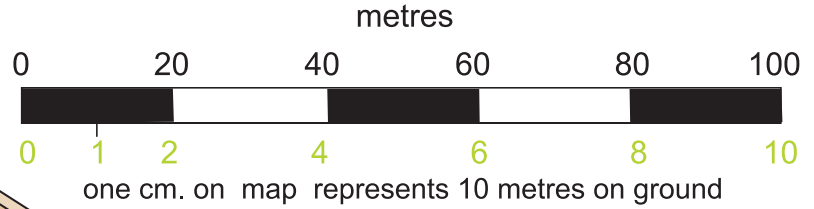


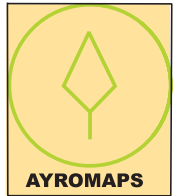
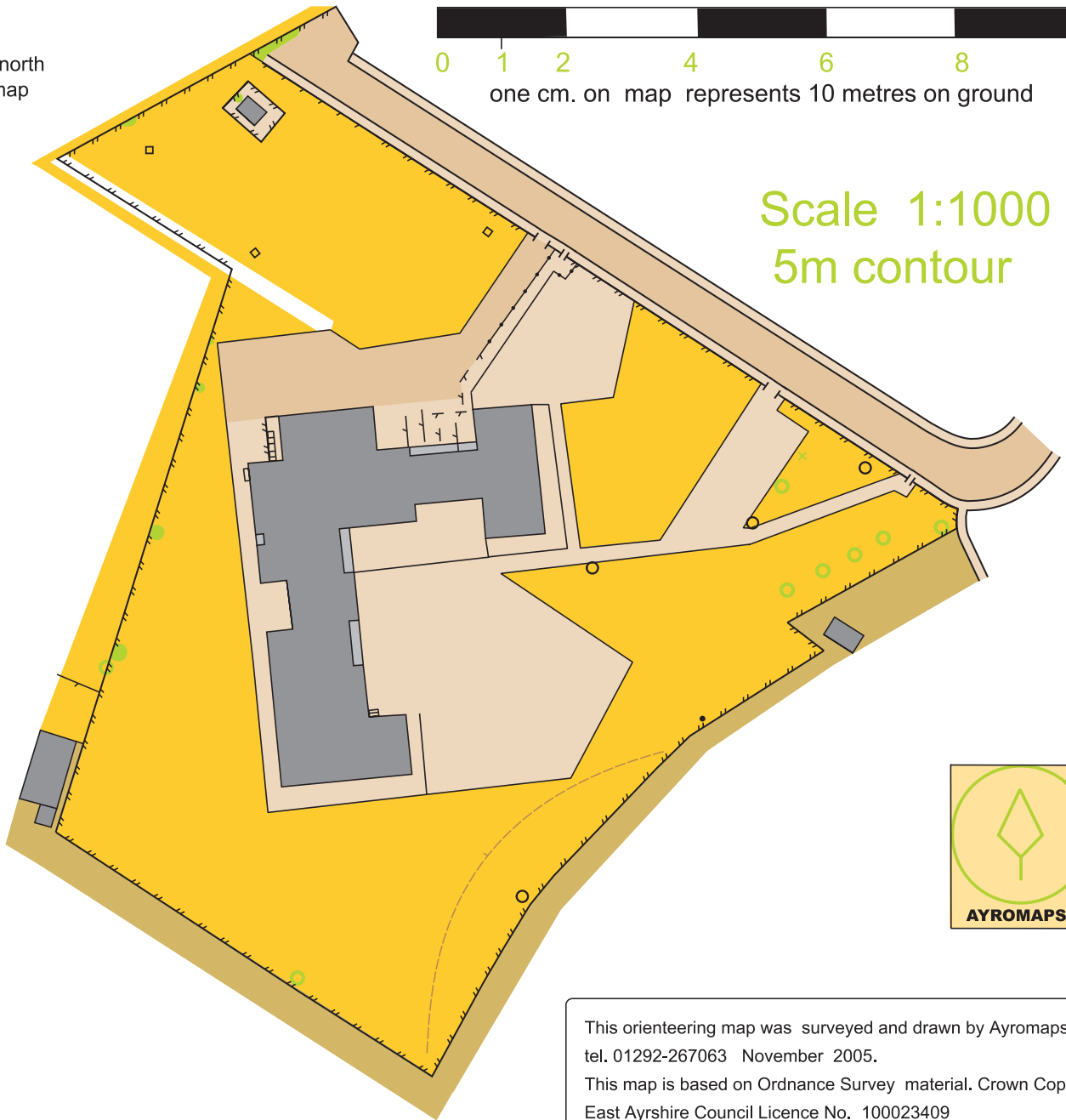
Dalrymple Primary School



Magnetic north
at top of map



Scale 1:1000
5m contour



This orienteering map was surveyed and drawn by Ayromaps
tel. 01292-267063 November 2005.

This map is based on Ordnance Survey material. Crown Copyright.

East Ayrshire Council Licence No. 100023409

BOF Registration No. SO - 05 - 700

Funded by AWARDS FOR ALL Lottery Grant

Legend/Key

| | | | | | |
|--|---------------------------|--|-----------------|--|-----------------------------|
| | road | | covered area | | grass |
| | footpath (paved) | | area boundary | | trees |
| | stone wall | | tree | | paved area (no cars) |
| | form line (small contour) | | rootstock | | car park |
| | fence | | bush | | private property (keep out) |
| | high fence | | lamp post, pole | | |
| | gate: large, small | | boulder | | |
| | building | | drain cover | | |

| | | | | | | | | | |
|---|---|---|---|---|---|---|---|---|----|
| 1 | 2 | 3 | 4 | 5 | 6 | 7 | 8 | 9 | 10 |
|---|---|---|---|---|---|---|---|---|----|