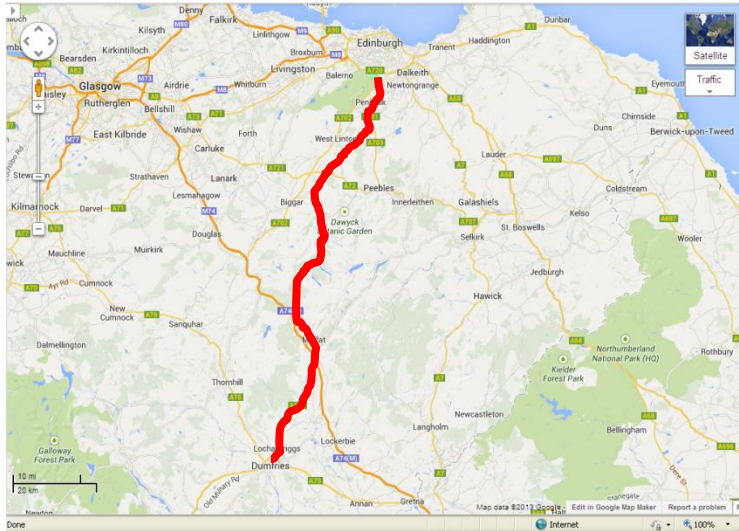


# Sunday

Edinburgh Airport → A701 → Devil's Beeftub → Moffat →  
Dumfries



[hallidayofscotland.blogspot.com](http://hallidayofscotland.blogspot.com)

[http://en.wikipedia.org/wiki/Devil%27s\\_Beeftub](http://en.wikipedia.org/wiki/Devil%27s_Beeftub)

<http://www.visitdumfriesandgalloway.co.uk/>

Accommodation: <http://www.rivendellbnb.co.uk/>

Restaurant: <http://www.casamiadumfries.co.uk/>

All maps from Google Maps



# Monday

Dumfries & Galloway  
Department for  
Education  
30 Edinburgh Road,  
Dumfries



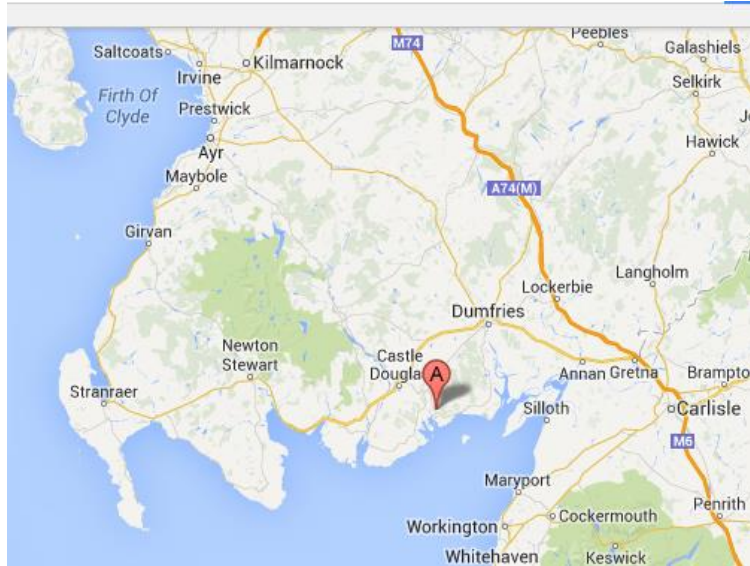
All maps from Google Images

# Tuesday

- First day in schools
- Guy Fawkes' Night (05/11/2013)

[http://en.wikipedia.org/wiki/Guy\\_Fawkes\\_Night](http://en.wikipedia.org/wiki/Guy_Fawkes_Night)

- Fireworks at Kippford
- <http://www.themarinerkipford.co.uk/>



All maps from Google Images



# Wednesday

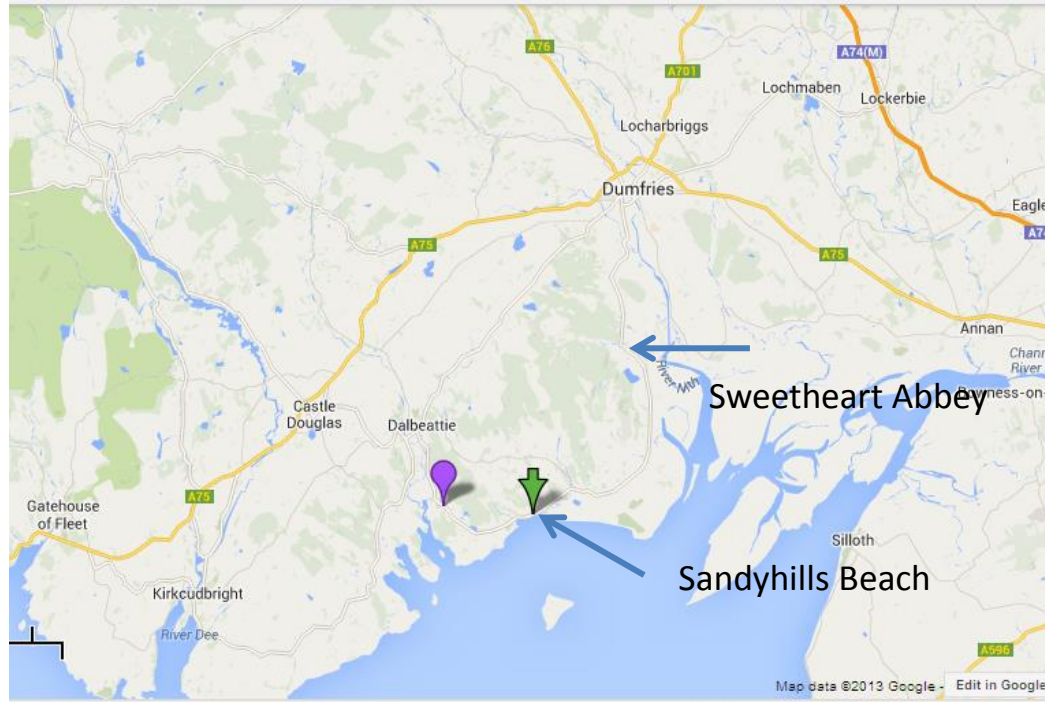
Visit to Dumfries Academy

<http://www.dumfriesacademy.org.uk/>

Visit to Sweetheart Abbey

[http://www.historic-scotland.gov.uk/index/places/propertyresults/propertyoverview.htm?PropID=pl\\_283&PropName=Sweetheart%20Abbey](http://www.historic-scotland.gov.uk/index/places/propertyresults/propertyoverview.htm?PropID=pl_283&PropName=Sweetheart%20Abbey)

Visit to Sandyhills Beach



All maps from Google Images



# Saturday

Visit to Edinburgh

Evening visit to Craigdarroch Hotel, Moniaive

<http://www.moniaive.org.uk/accommodation>

Folk evening, featuring Darcy DaSilva, The Oystercatchers, Lorraine Macaulay & the

Borderlanders and others

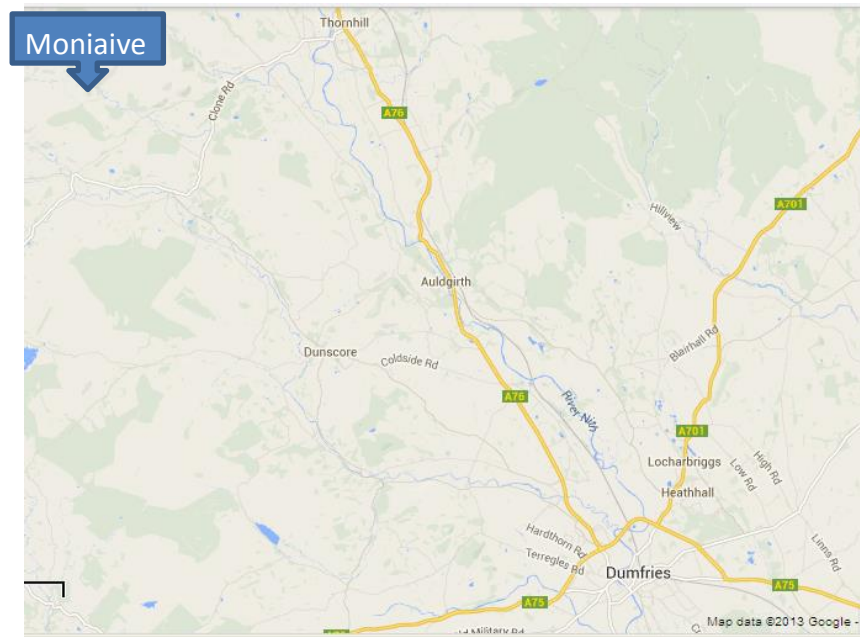
[www.moniaivemusic.com](http://www.moniaivemusic.com)



[www.freedigitalphotos.net](http://www.freedigitalphotos.net)



Like **The Oystercatchers** on Facebook



All maps from Google Images

# Sunday

11/11/2013: Remembrance Sunday



[www.freedigitalphotos.net](http://www.freedigitalphotos.net)

<http://www.poppyscotland.org.uk/index.php/homepage/show/home/poppyscotland>

All maps from Google Images

# Tuesday

Valedictory dinner:  
<http://www.littleitalydumfries.co.uk/>